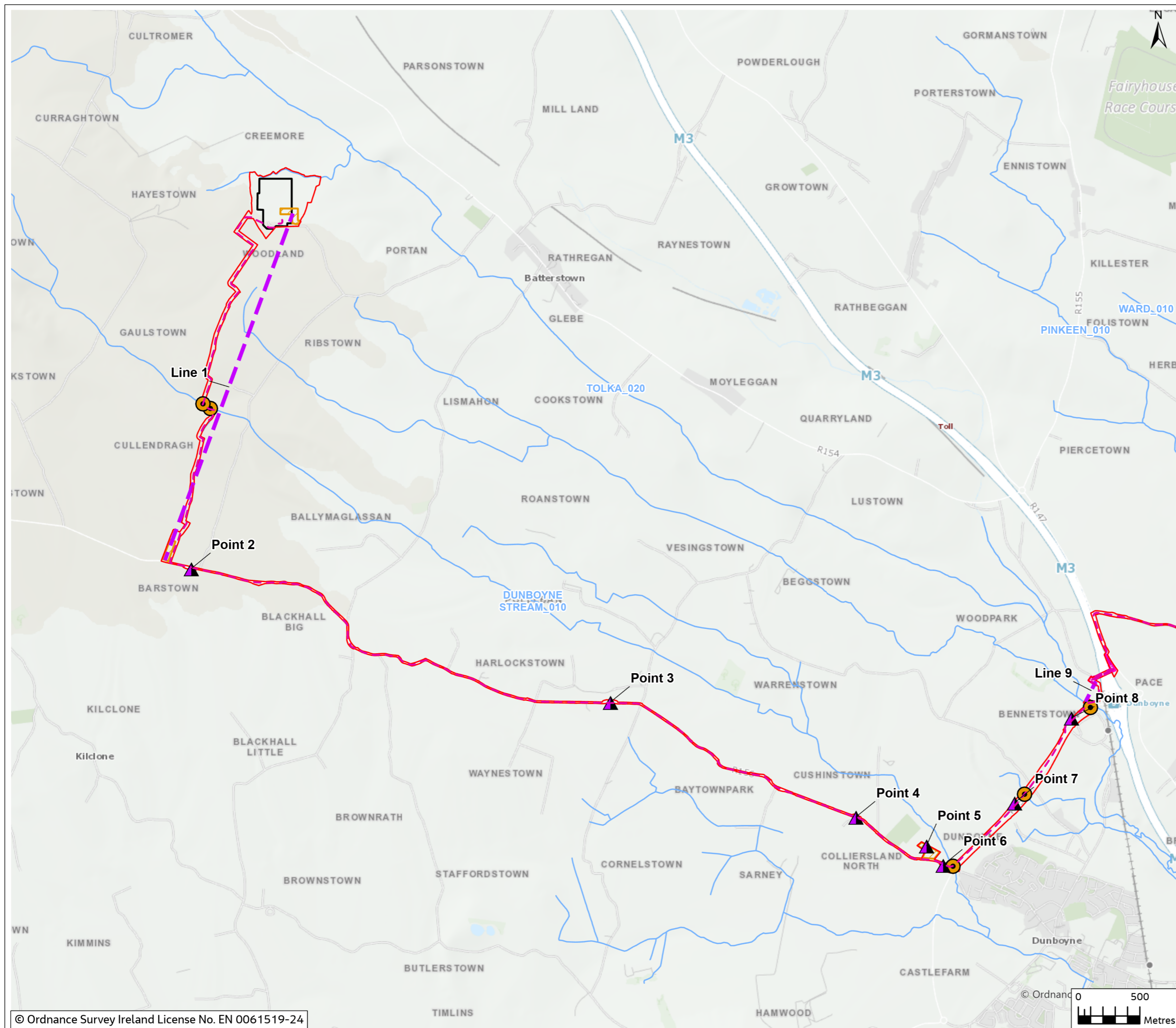
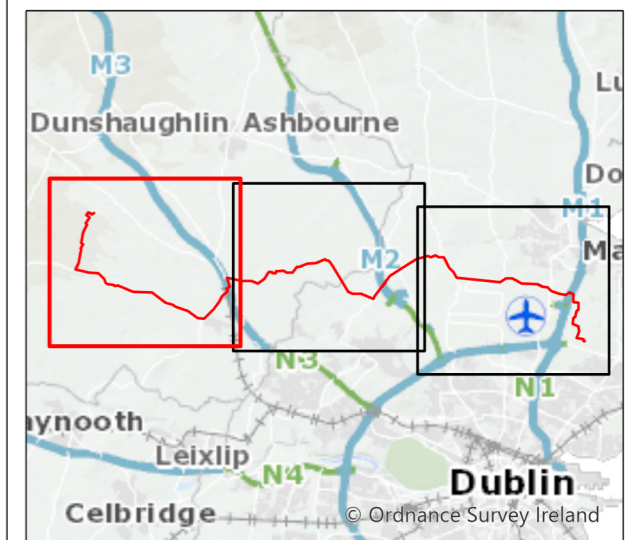


Figure 10.11



- Legend**
- - - Proposed Cable Route
 - Planning Application Boundary (PAB)
 - ▨ HDD Compound
 - ▨ Temporary Construction Compound
 - Substation Footprint
 - Silt Fencing Location
 - ▲ Location of Screening (Point)
 - Location of Screening (Line)
 - River



0	Mar 2024	Final	SMD	PB	PB	GS
Rev.	Date	Purpose of revision	Drawn	Check'd	Rev'd	Appr'd

Jacobs



Client
EirGrid

Project
East Meath - North Dublin Grid Upgrade

Drawing Title
Figure 10.11 - Location of Screening for Wintering Birds and Silt Traps for Watercourses (Sheet 1 of 3)

Drawing Status	FINAL	
Scale @ A3	1:30,000	DO NOT SCALE
OSI Sheet No.		
Jacobs No.	8321084AJ	
Drawing No.	321084AJ-JAC-ZZ-XX-DR-G-0443	

© Copyright 2024 Jacobs U.K. Limited. The concepts and information contained in this document are the property of Jacobs. Use or copying of this document in whole or in part without the written permission of Jacobs constitutes an infringement of copyright. Limitation: This drawing has been prepared on behalf of, and for the exclusive use of Jacobs' Client, and is subject to, and issued in accordance with, the provisions of the contract between Jacobs and the Client. Jacobs accepts no liability or responsibility whatsoever for, or in respect of, any use of, or reliance upon, this drawing by any third party.

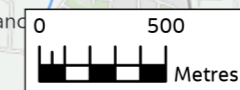
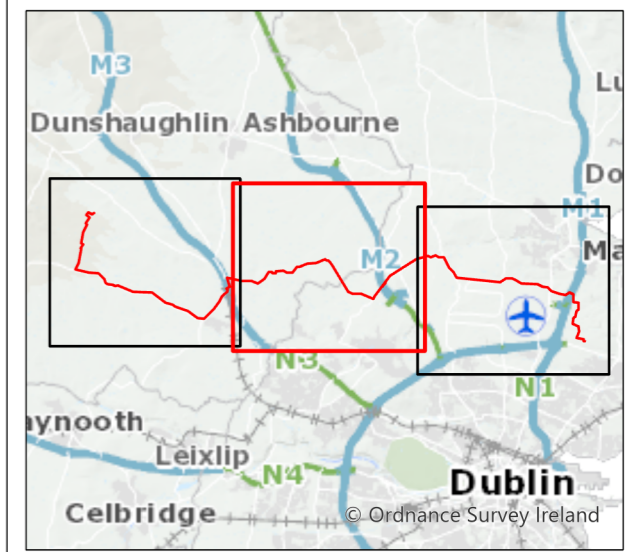
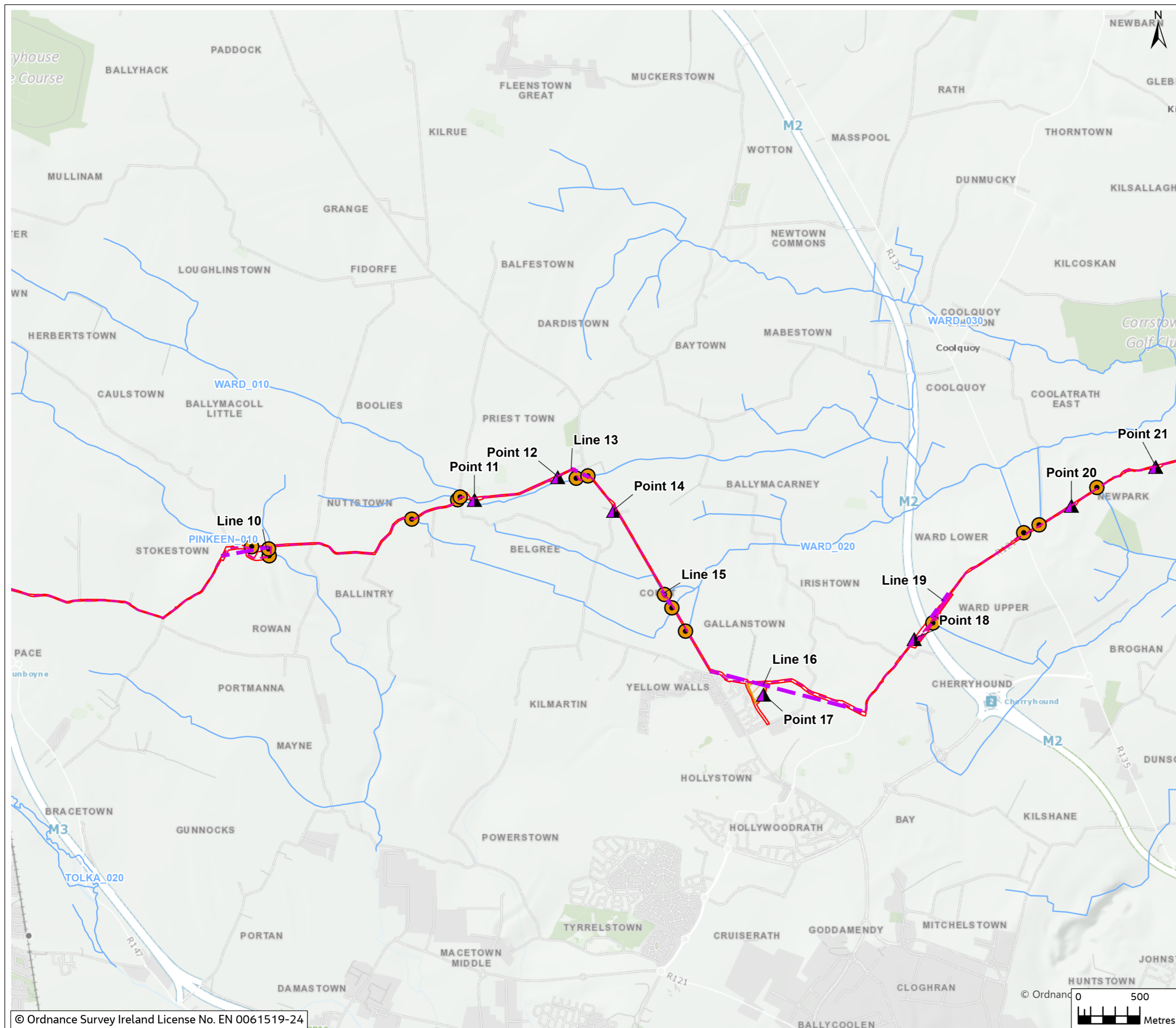


Figure 10.11

Legend

- Proposed Cable Route
- Planning Application Boundary (PAB)
- HDD Compound
- Temporary Construction Compound
- Silt Fencing Location
- ▲ Location of Screening (Point)
- Location of Screening (Line)
- River



0	Mar 2024	Final	SMD	PB	PB	GS
Rev.	Date	Purpose of revision	Drawn	Check'd	Rev'd	Appr'd

Jacobs



Client: **East Meath - North Dublin Grid Upgrade**

Drawing Title: **Figure 10.11 - Location of Screening for Wintering Birds and Silt Traps for Watercourses (Sheet 2 of 3)**

Drawing Status: **FINAL**

Scale @ A3: **1:30,000** DO NOT SCALE

OSI Sheet No. _____
 Jacobs No. **3321084AJ**

Drawing No. **321084AJ-JAC-ZZ-XX-DR-G-0444**

© Copyright 2024 Jacobs U.K. Limited. The concepts and information contained in this document are the property of Jacobs. Use or copying of this document in whole or in part without the written permission of Jacobs constitutes an infringement of copyright. Limitation: This drawing has been prepared on behalf of, and for the exclusive use of Jacobs' Client, and is subject to, and issued in accordance with, the provisions of the contract between Jacobs and the Client. Jacobs accepts no liability or responsibility whatsoever for, or in respect of, any use of, or reliance upon, this drawing by any third party.

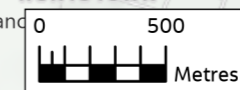
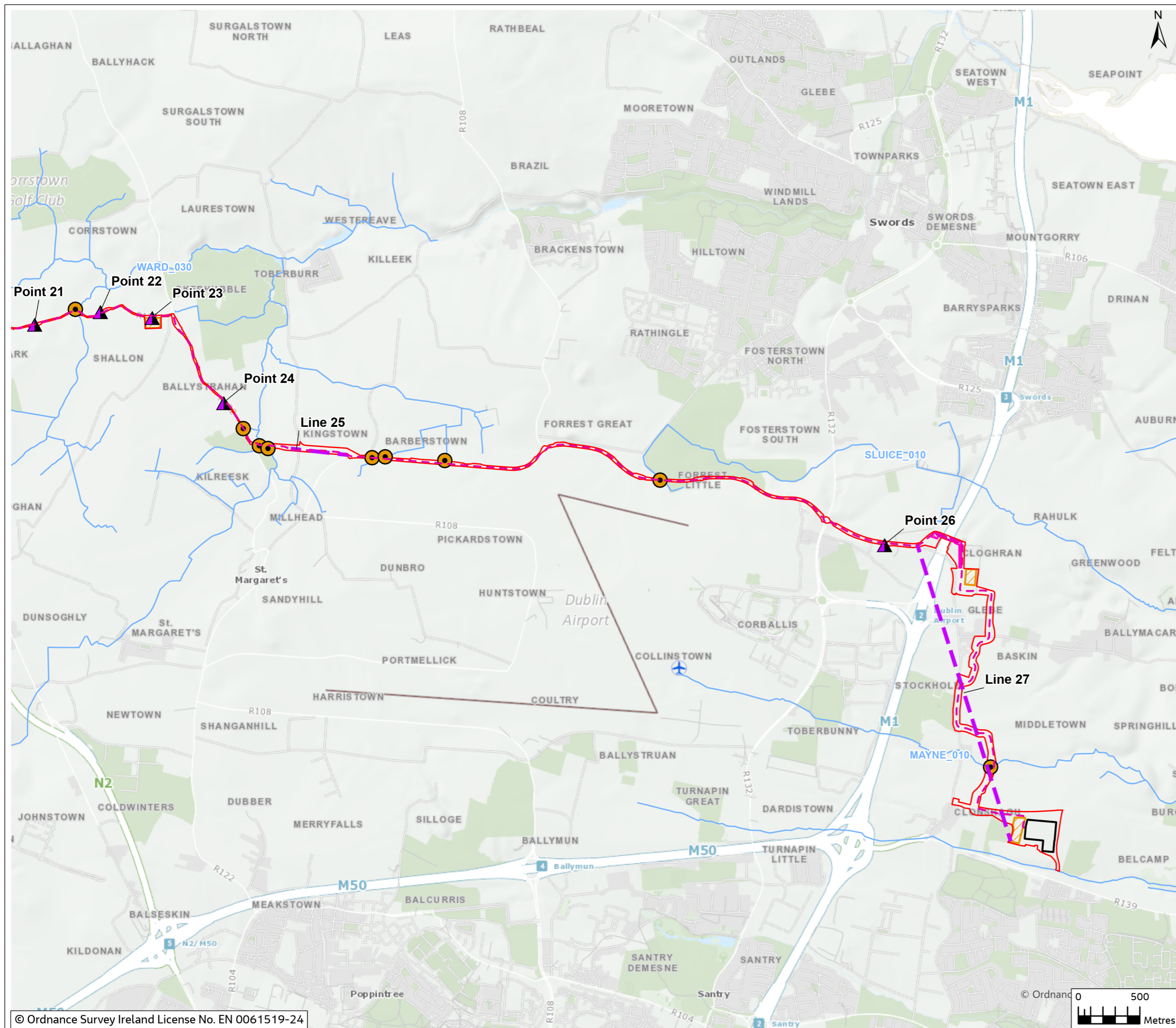
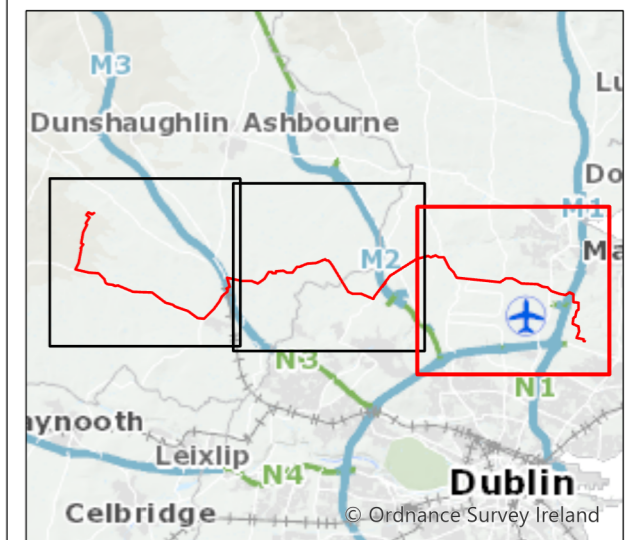


Figure 10.11



- Legend**
- - - Proposed Cable Route
 - Planning Application Boundary (PAB)
 - HDD Compound
 - Temporary Construction Compound
 - Substation Footprint
 - Silt Fencing Location
 - ▲ Location of Screening (Point)
 - ▲ Location of Screening (Line)
 - River



0	Mar 2024	Final	SMD	PB	PB	GS
Rev.	Date	Purpose of revision	Drawn	Check'd	Rev'd	Appr'd

Jacobs



Client: **EirGrid**
 Project: **East Meath - North Dublin Grid Upgrade**

Drawing Title: **Figure 10.11 - Location of Screening for Wintering Birds and Silt Traps for Watercourses (Sheet 3 of 3)**

Drawing Status	FINAL	
Scale @ A3	1:30,000	DO NOT SCALE
OSI Sheet No.		
Jacobs No.	3321084AJ	
Drawing No.	321084AJ-JAC-ZZ-XX-DR-G-0445	

© Copyright 2024 Jacobs U.K. Limited. The concepts and information contained in this document are the property of Jacobs. Use or copying of this document in whole or in part without the written permission of Jacobs constitutes an infringement of copyright. Limitation: This drawing has been prepared on behalf of, and for the exclusive use of Jacobs' Client, and is subject to, and issued in accordance with, the provisions of the contract between Jacobs and the Client. Jacobs accepts no liability or responsibility whatsoever for, or in respect of, any use of, or reliance upon, this drawing by any third party.

